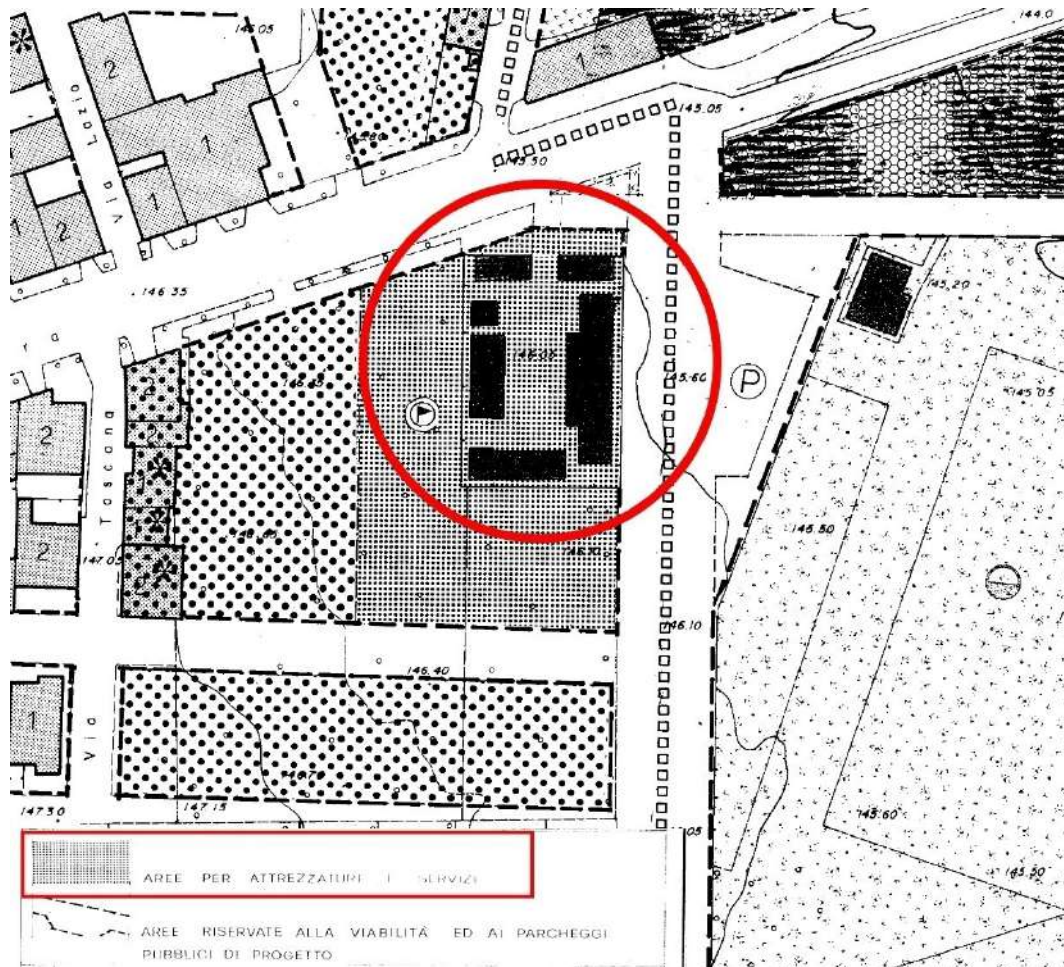


Inquadramento Territoriale: Stralcio Catastale



Inquadramento Urbanistico: Stralcio di P.R.G.



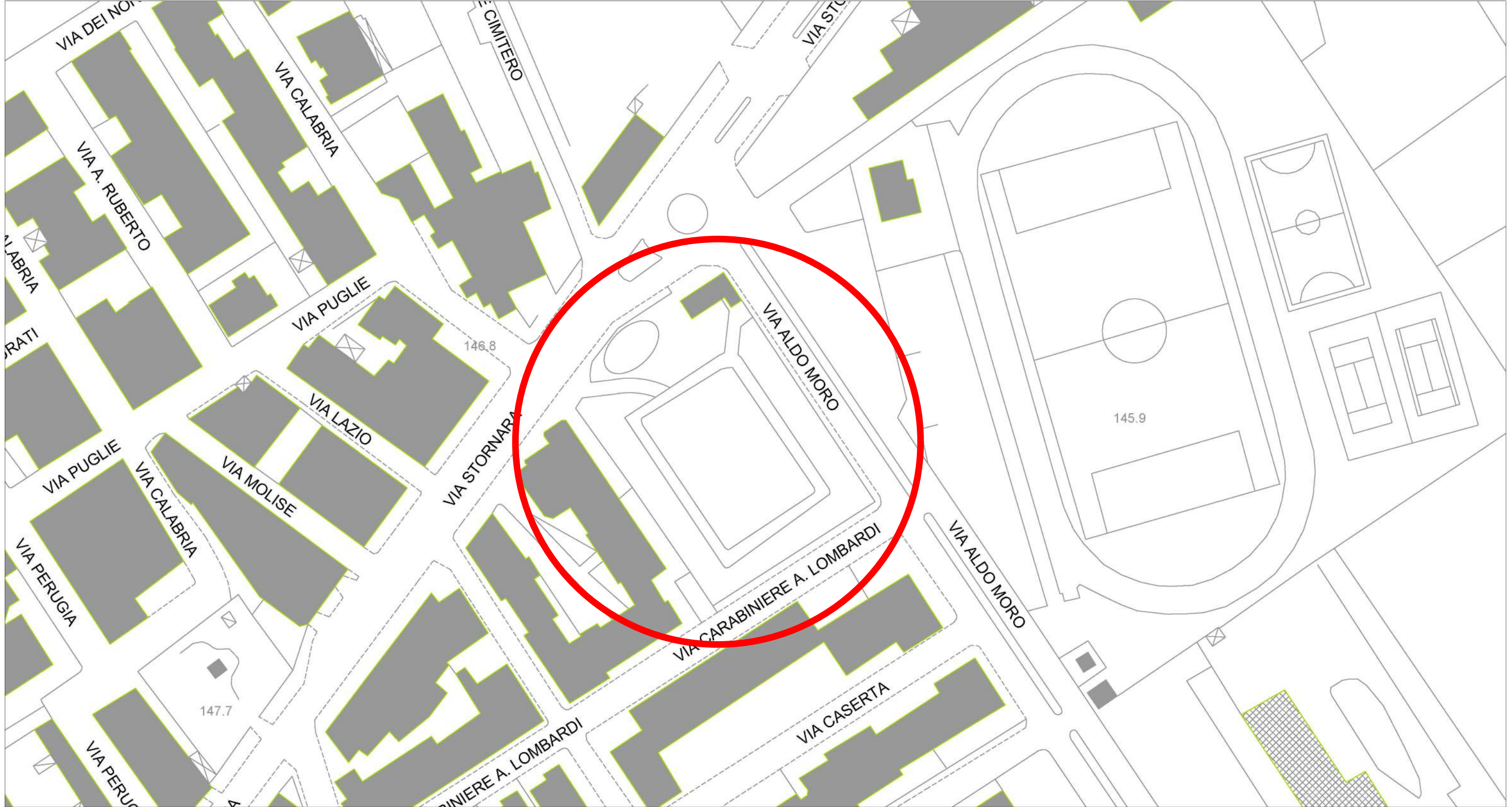


STORNARELLA

0 0,015 0,03 0,06 km















Legenda:

-  Edifici esistenti
-  Area verde
-  Area pavimentata
-  Marciapiedi

